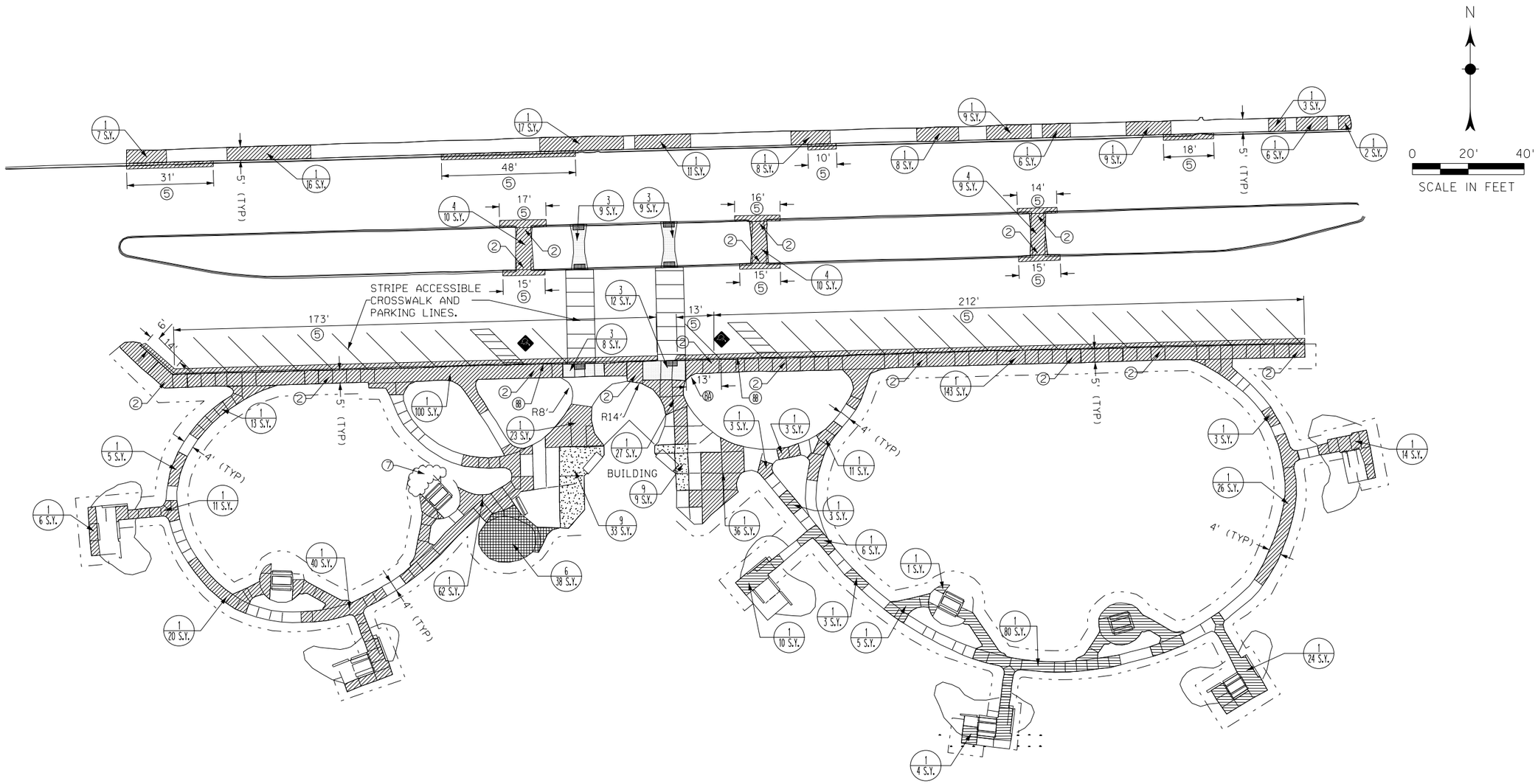

LEGEND:

- SIDEWALK/CURB AND GUTTER REMOVAL
- RECREATIONAL USE AREA REMOVAL
- CONSTRUCT ADA RAMP

* ALL SHOWN PAVEMENT MARKINGS ARE TO BE PAINTED.

* ALL PICNIC TABLES, BENCHES AND SHELTERS ARE TO REMAIN IN PLACE. REPLACE ONLY SIDEWALK AS INDICATED.

REFERENCED LAYOUT NOTES: ⓧ

1. REMOVE AND RECONSTRUCT 4" P.C.C. SIDEWALK.
2. MATCH PROPOSED SIDEWALK TO EXISTING CURB. SEE DETAIL 2 ON SHEET C2.1.
3. CONSTRUCT ADA CURB RAMP. SEE DETAIL 3 ON SHEET C2.1.
4. REMOVE EXISTING SIDEWALK.
5. REMOVE AND RECONSTRUCT CURB AND GUTTER. SEE DETAIL 1&2 ON SHEET C2.1.
6. REMOVE RECREATIONAL USE AREA.
7. TRIM SHRUBBERY.
8A. REMOVE ACCESSIBLE PARKING SIGN.
8B. NEW LOCATION FOR ACCESSIBLE PARKING SIGN. SEE DETAIL 1 ON SHEET C2.3.
9. REMOVE AND RECONSTRUCT 4" P.C.C. SLAB WITH W.W.M. ADJACENT TO BUILDING.

PROFESSIONAL CIVIL ENGINEER
BRIAN T. HIGGINBOTHAM
E-14326
STATE OF NEBRASKA

hgm ASSOCIATES INC.
ENGINEERING ARCHITECTURE SURVEYING
council bluffs omaha

this drawing is being made available by hgm associates inc. for use on this project in accordance with the associates inc. agreement for professional services. hgm associates inc. assumes no liability for any use of this drawing or any part thereof for any purpose other than the terms of the above agreement.

KMS drawn
KMS designed
BTH approved
SEPT. 2014 date
revision date

project
NDOR ADA UPGRADES
SEGMENT ONE - AFE W-002
VARIOUS SITES

client
NEBRASKA DEPARTMENT OF ROADS

sheet
46701 - YORK EB RA
CIVIL SITE PLAN

project no.
180014
ADDENDUM 1
sheet
C1.1
46701

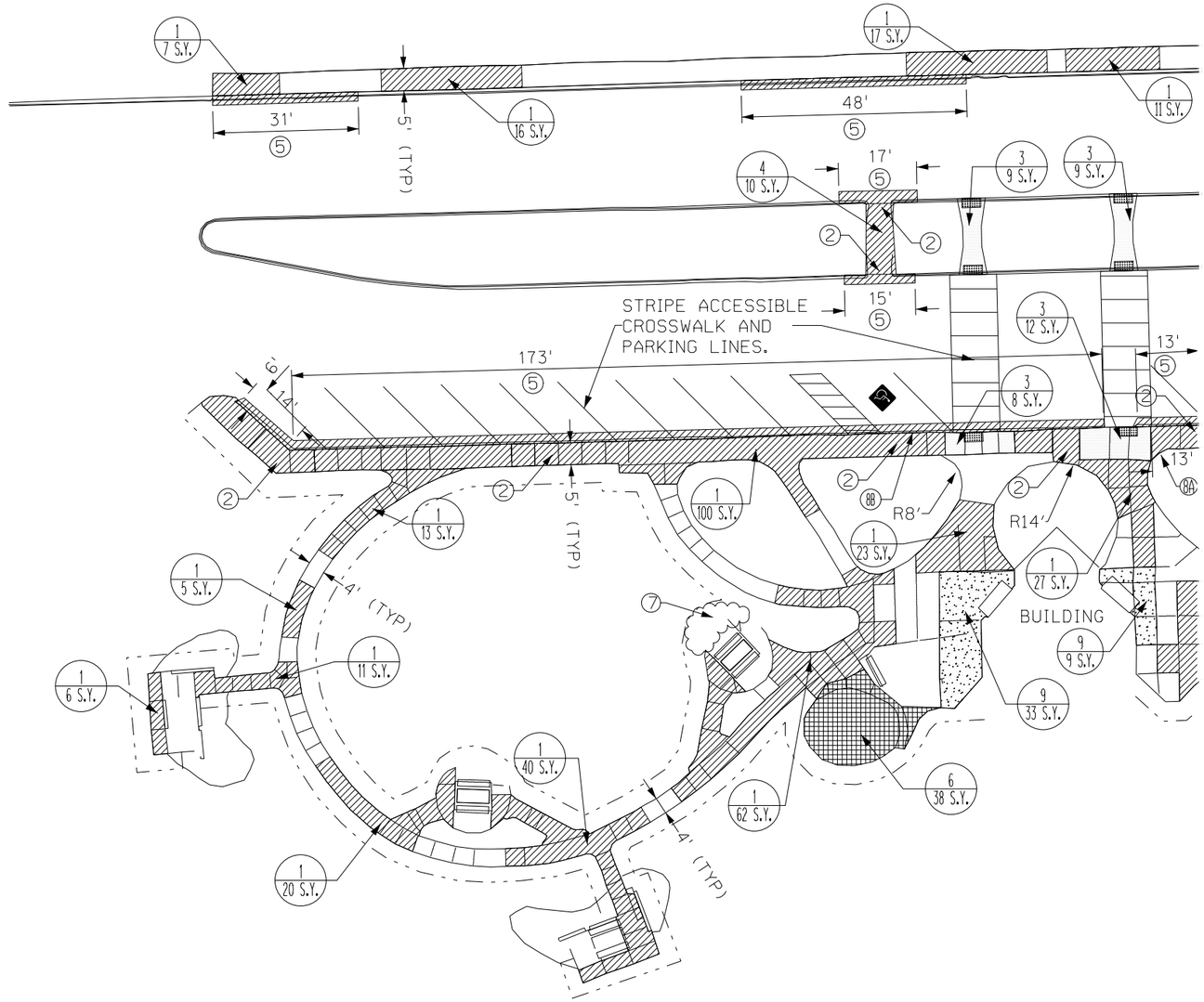

* ALL SHOWN PAVEMENT MARKINGS ARE TO BE PAINTED.

* ALL PICNIC TABLES, BENCHES AND SHELTERS ARE TO REMAIN IN PLACE. REPLACE ONLY SIDEWALK AS INDICATED.

REFERENCED LAYOUT NOTES: ⊗

1. REMOVE AND RECONSTRUCT 4" P.C.C. SIDEWALK.
2. MATCH PROPOSED SIDEWALK TO EXISTING CURB. SEE DETAIL 2 ON SHEET C2.1.
3. CONSTRUCT ADA CURB RAMP. SEE DETAIL 3 ON SHEET C2.1.
4. REMOVE EXISTING SIDEWALK.
5. REMOVE AND RECONSTRUCT CURB AND GUTTER. SEE DETAIL 1&2 ON SHEET C2.1.
6. REMOVE RECREATIONAL USE AREA.
7. TRIM SHRUBBERY.

8A. REMOVE ACCESSIBLE PARKING SIGN.

8B. NEW LOCATION FOR ACCESSIBLE PARKING SIGN. SEE DETAIL 1 ON SHEET C2.3.

9. REMOVE AND RECONSTRUCT 4" P.C.C. SLAB WITH W.W.M. ADJACENT TO BUILDING.

LEGEND:

- SIDEWALK/CURB AND GUTTER REMOVAL
- RECREATIONAL USE AREA REMOVAL
- CONSTRUCT ADA RAMP

N

0 15 30

SCALE IN FEET

PROFESSIONAL CIVIL ENGINEER
BRIAN T. HIGGINBOTHAM
E-14334
STATE OF NEBRASKA

hgm
ASSOCIATES INC.
ENGINEERING ARCHITECTURE SURVEYING
council bluffs omaha

this drawing is being made available by hgm associates inc. for use on this project in accordance with hgm associates inc. agreement for professional services. hgm associates inc. assumes no liability for any use of this drawing or any part thereof except in accordance with the terms of the above agreement.

KMS drawn
KMS designed
BTH approved
SEPT. 2014 date revision date

project NDOR ADA UPGRADES
SEGMENT ONE - AFE W-002
VARIOUS SITES
client NEBRASKA DEPARTMENT OF ROADS
46701 - YORK EB RA
sheet CIVIL SITE PLAN

project no.
180014
ADDENDUM 1
sheet
C1.2
46701

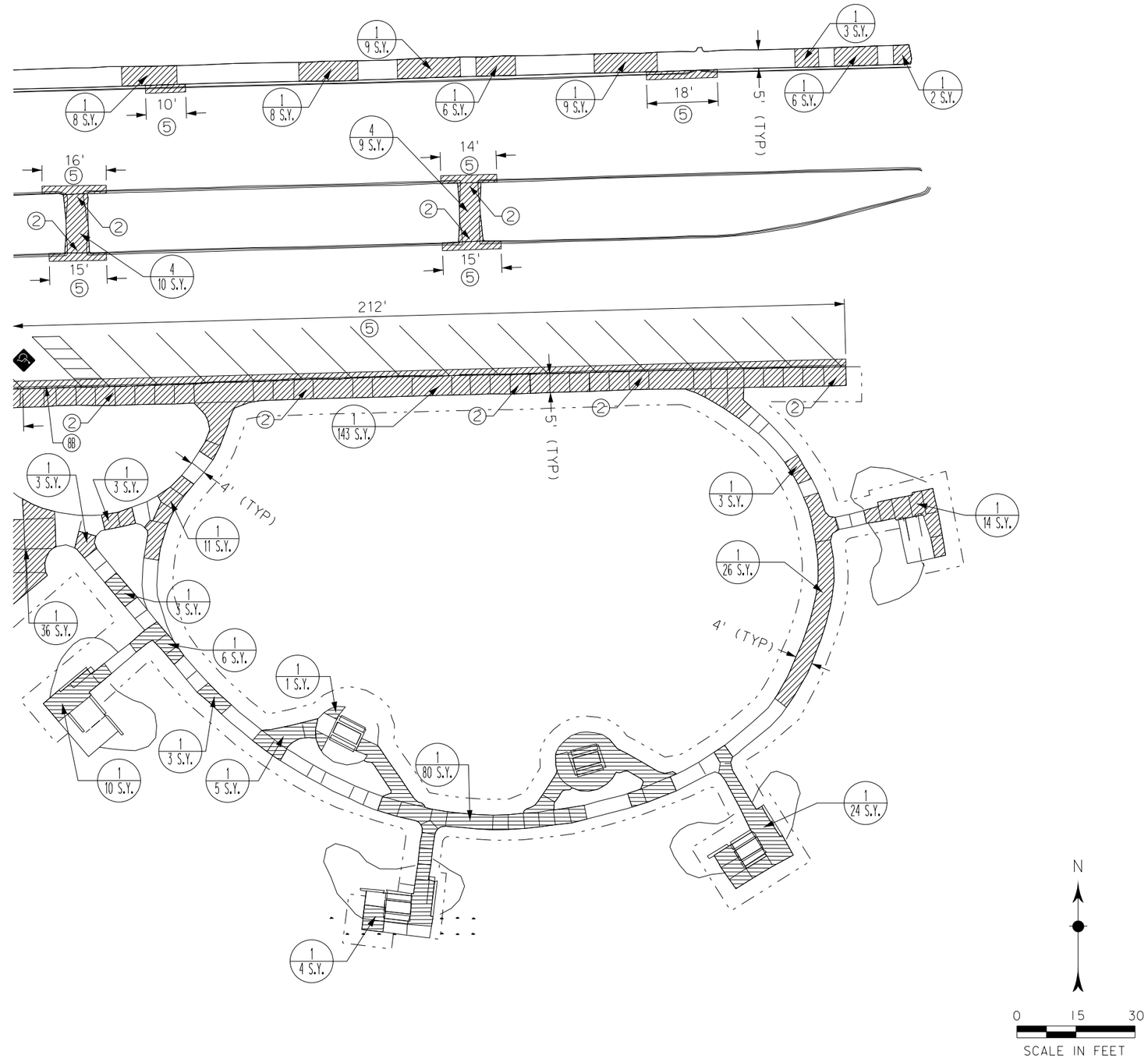

* ALL PAVEMENT MARKINGS ARE TO BE REPAINTED.

* ALL PICNIC TABLES, BENCHES AND SHELTERS ARE TO REMAIN IN PLACE. REPLACE ONLY SIDEWALK AS INDICATED.

REFERENCED LAYOUT NOTES: ⊗

1. REMOVE AND RECONSTRUCT 4" P.C.C. SIDEWALK.
2. MATCH PROPOSED SIDEWALK TO EXISTING CURB. SEE DETAIL 2 ON SHEET C2.1.
3. CONSTRUCT ADA CURB RAMP. SEE DETAIL 3 ON SHEET C2.1.
4. REMOVE EXISTING SIDEWALK.
5. REMOVE AND RECONSTRUCT CURB AND GUTTER. SEE DETAIL 1&2 ON SHEET C2.1.
6. REMOVE RECREATIONAL USE AREA.
7. TRIM SHRUBBERY.

8A. REMOVE ACCESSIBLE PARKING SIGN.
8B. NEW LOCATION FOR ACCESSIBLE PARKING SIGN. SEE DETAIL 1 ON SHEET C2.3.

9. REMOVE AND RECONSTRUCT 4" P.C.C. SLAB WITH W.W.M. ADJACENT TO BUILDING.

LEGEND:

- SIDEWALK/CURB AND GUTTER REMOVAL
- RECREATIONAL USE AREA REMOVAL
- CONSTRUCT ADA RAMP

PROFESSIONAL CIVIL ENGINEER
BRIAN T. HIGGINBOTHAM
E-14334
STATE OF NEBRASKA

hgm
ASSOCIATES INC.
ENGINEERING ARCHITECTURE SURVEYING
council bluffs omaha

this drawing is being made available by hgm associates inc. for use on this project in accordance with hgm associates inc. agreement for professional services. hgm associates inc. assumes no liability for any use of this drawing or any part thereof except in accordance with the terms of the above agreement.

KMS drawn	
KMS designed	
BTH approved	
SEPT. 2014 date	revision date

project NDOR ADA UPGRADES
SEGMENT ONE - AFE W-002
VARIOUS SITES
client NEBRASKA DEPARTMENT OF ROADS
46701 - YORK EB RA
sheet CIVIL SITE PLAN

project no.
180014
ADDENDUM 1
sheet
C1.3
46701